EXHIBIT A: TOPOGRAPHIC SURVEY

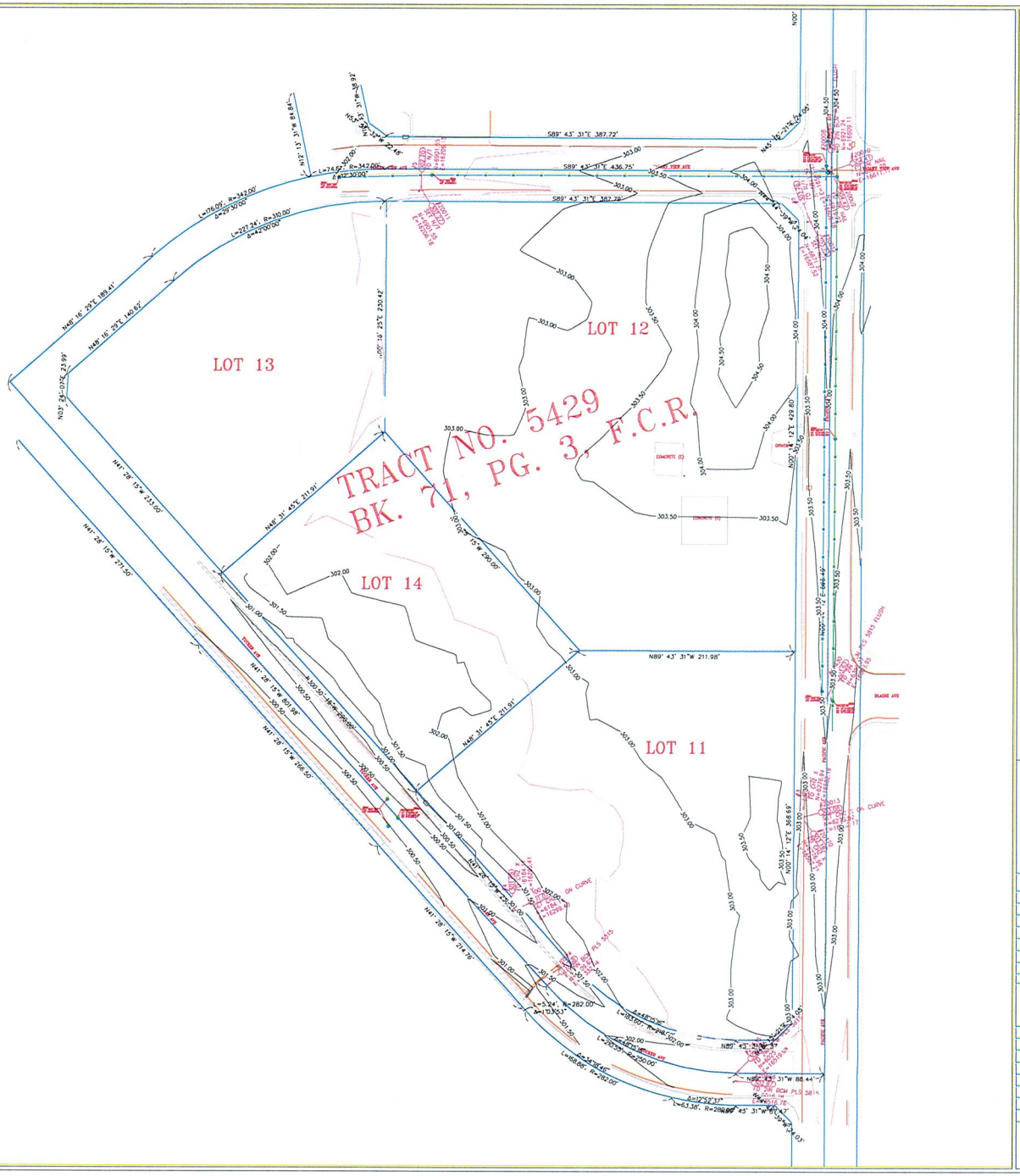

LEGEND (existing features):

	ASPHALT CONCRETE (AC)
	CONCRETE (CONC)
	STRUCTURES(BLDG) w/OVERHANG
	TRUNCATED DOME
336.10 DESC.	SPOT ELEVATION & DESCRIPTION
	SURVEY CONTROL POINT
	SET SURVEY CONTROL POINT
	FOUND SURVEY CONTROL POINT
	SURVEY BENCH MARK
N+T	NAIL AND TIN SURVEY POINT
ELEC (E)	ELECTRICAL
TEL (T)	TELEPHONE OR COMMUNICATIONS
	UTILITY PULL BOX (PB)
	LIGHT (SL)
	UTILITY POLE (UP)
	GUY ANCHOR (GUY)
o/h	OVERHEAD UTILITY LINE(s)
W-6"	WATER LINE (6")
IRR-15"	IRRIGATION LINE (15")
X	EXISTING FENCE (FNC)
	EXISTING GROUND FLOW LINE
	EXISTING GROUND GRADE BREAK
WM	WATER METER (WM)
WV	WATER VALVE (WV)
FH	FIRE HYDRANT (FH)
GM	GAS METER (GM)
GV	GAS VALVE (GV)
	MONITORING WELL (MW)
SSMH	SANITARY SEWER MANHOLE
SSCO	SANITARY SEWER CLEANOUT
SS-8"	SANITARY SEWER LINE (8")
SDMH	STORM DRAIN MANHOLE
DI	DRAIN INLET
SD-18"	STORM DRAIN LINE (18")
	TREE
	ELECTRICAL BOX
	WATER SPIGOT
	FENCE GATE POST
	FIRE HYDRANT
AP	ANGLE POINT
AC	ASPHALT CONCRETE
BC	BEGIN CURVE
BEG	BEGIN
BLDG	BUILDING
BOW	BACK OF WALK
CL	CENTERLINE
COR	CORNER
EC	END CURVE
EG	EXISTING GROUND OR TURF
EP	EDGE OF PAVEMENT
ETW	EDGE OF TRAVELWAY
FL	FLOWLINE
FF	FINISH FLOOR
FNC	FENCE
FP	FLIGHT PANEL
GB	GRADE BREAK
HC	HANDICAP
MS	MOWSTRIP
POC	POINT OF CONNECTION
PP	POWER POLE
STP	STRIPING
SW	SIDE WALK
TBC	TOP BACK OF CURB
TFC	TOP FACE OF CURB
TOC	TOP OF CONCRETE
VG	VALLEY GUTTER

SURVEY CONTROL DATUM

HORIZONTAL (BASIS OF BEARINGS):
ASSUMED LOCAL COORDINATE SYSTEM GPS

VERTICAL (BENCH MARK):
FOUND SELMA CITY BENCH MARK TBM DOC #5
ON PEACH STREET AND DOCKERY AVENUE
ELEV. = 306.45' NGS 1929 DATUM

CENTRAL VALLEY
ENGINEERING & SURVEYING, INC.
CVEAS
2501 LOGAN STREET
SELMA, CA 93662
WWW.CVEAS.COM
Tel: (559) 891-8811
Fax: (559) 891-8815
Email: info@cveas.com
CIVIL ENGINEERING • LAND SURVEYING • CONSTRUCTION MANAGEMENT • DESIGN
COMPUTER, BUILDING DESIGN • PLANNING & PROJECT MANAGEMENT

TOPOGRAPHIC SURVEY

FCRTA SELMA
SELMA, CALIFORNIA 93662

PROFESSIONAL LAND SURVEYOR
NATHAN S. BARDITT
No. 8719
STATE OF CALIFORNIA

REVISIONS	DATE

CVEAS JOB # :	21104-XX
DATE:	8/24/2021
DRAWN BY:	B.B.
CHECKED BY:	N.B.
SCALE:	NOTE ON PLAN

SHEET 1 OF 8

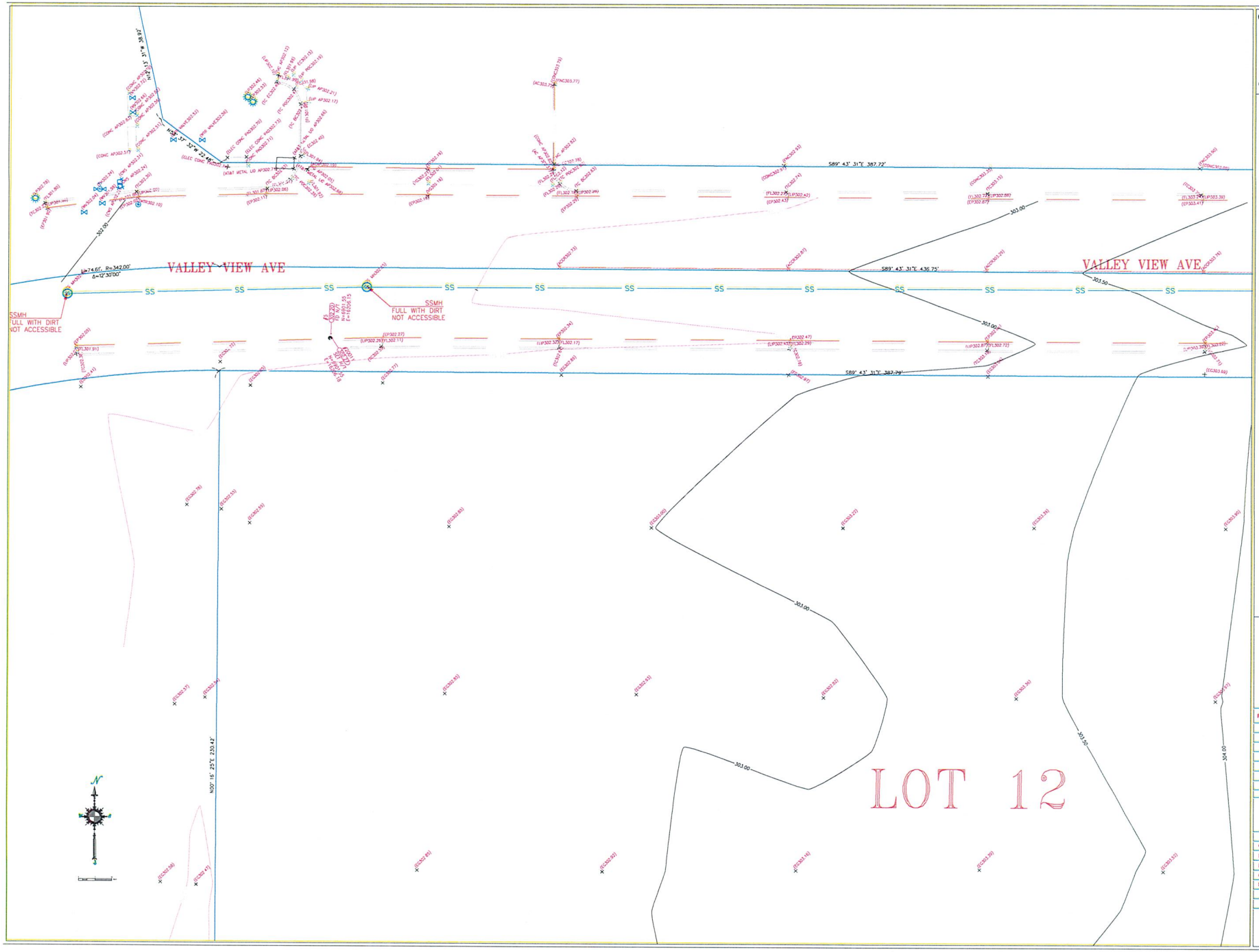

CENTRAL VALLEY
ENGINEERING & SURVEYING, INC.

CVEAS

259 LOGAN STREET
SELMA, CA 93662
WWW.CVEAS.COM

Tel: (559) 891-9115
Fax: (559) 891-9116
Email: info@cveas.com

CIVIL ENGINEERING • LAND SURVEYING • CONSULTING • FUNDING & PROJECT MANAGEMENT

TOPOGRAPHIC SURVEY

FCRTA SELMA
SELMA, CALIFORNIA 93662

PROFESSIONAL LAND SURVEYOR
NAVINDER S. SANDHU
No. 8719
STATE OF CALIFORNIA

REVISIONS	DATE:

CVEAS JOB # :	210464X
DATE:	8/24/2021
DRAWN BY:	B.B.
CHECKED BY:	N.S.
SCALE:	NOTE ON PLAN

SHEET 2 OF 8

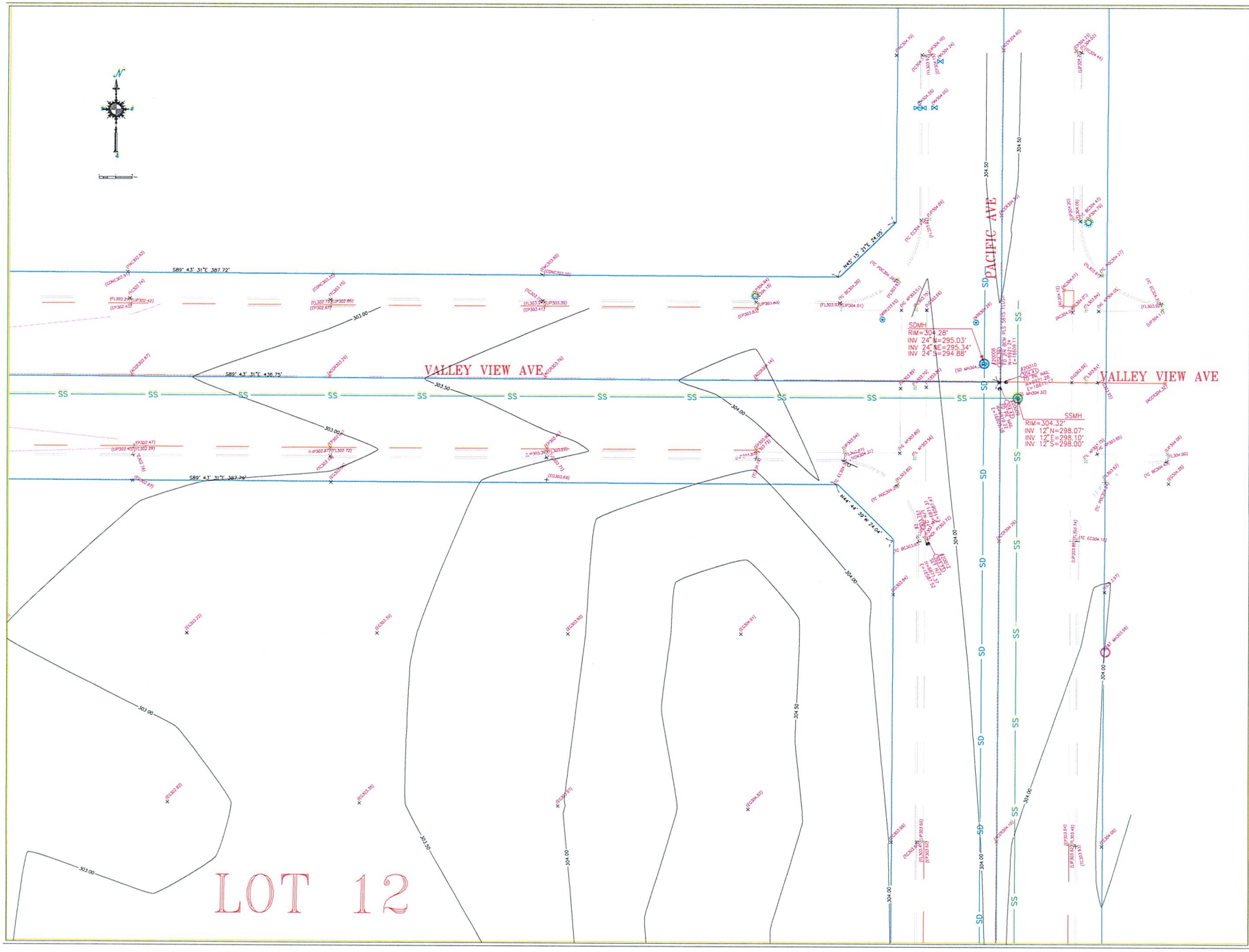

CENTRAL VALLEY
ENGINEERING & SURVEYING, INC.

CVEAS

201 LOGAN STREET
SELMA, CA 93662
WWW.CVEAS.COM

Tel. (559) 891-8811
Fax (559) 891-8815
Email: info@cveas.com

CIVIL ENGINEERING • LAND SURVEYING • CONSULTING • CUSTOM HOME DESIGN
COMMERCIAL BUILDING DESIGN • PLANNING & PROJECT MANAGEMENT

TOPOGRAPHIC SURVEY

FCRTA SELMA
SELMA, CALIFORNIA 93662

PROFESSIONAL LAND SURVEYOR
WARNER S. SAGERA
No. 8719
STATE OF CALIFORNIA

REVISIONS	DATES

CVEAS JOB # :	2110-6/X
DATE:	8/24/2021
DRAWN BY:	B.B.
CHECKED BY:	N.S.
SCALE:	NOTE ON PLAN

SHEET 3 OF 8

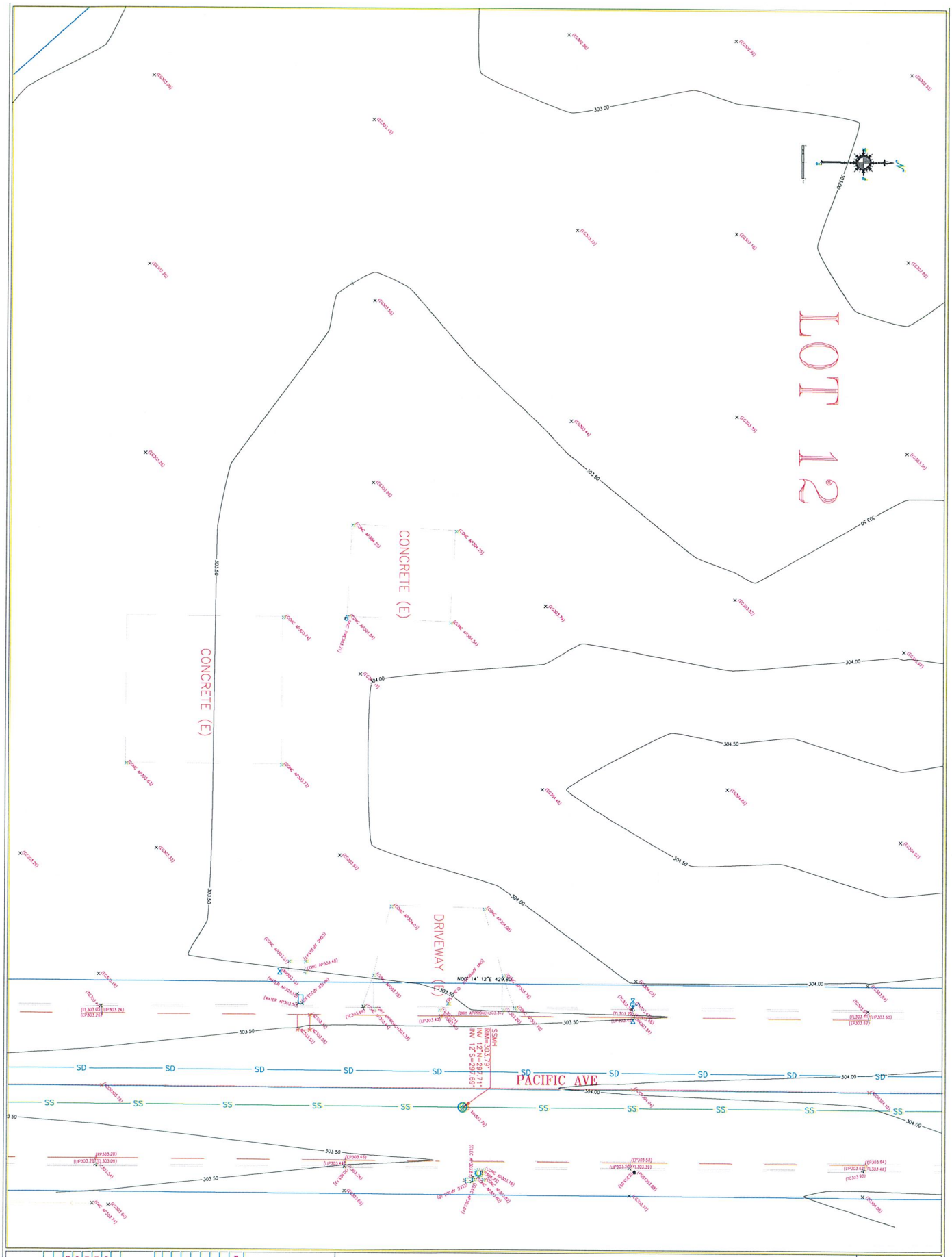

TOPOGRAPHIC SURVEY

FCRTA SELMA

SELMA, CALIFORNIA 93662

CENTRAL VALLEY ENGINEERING & SURVEYING, INC.
CVEAS
2520 L OCAN STREET
FRESNO, CA 93721
Tel. (559) 591-8011
Fax (559) 591-8012
WWW.CVEAS.COM
Email: fresno@cveas.com
CIVIL ENGINEERS • LAND SURVEYORS • CONSULTANTS • LICENSED FIRE SYSTEM DESIGNERS • MUNICIPAL SYSTEMS • PLANNERS • PROJECT MANAGERS

PROFESSIONAL LAND SURVEYOR
No. 8719
STATE OF CALIFORNIA

REVISIONS	DATE

CHECKED JOB #	
DATE	8/24/2021
DRAWN BY	BLB
CHECKED BY	BLB
SCALE	NOTE ON PLAN

REMARKS

SHEET 4 OF 8

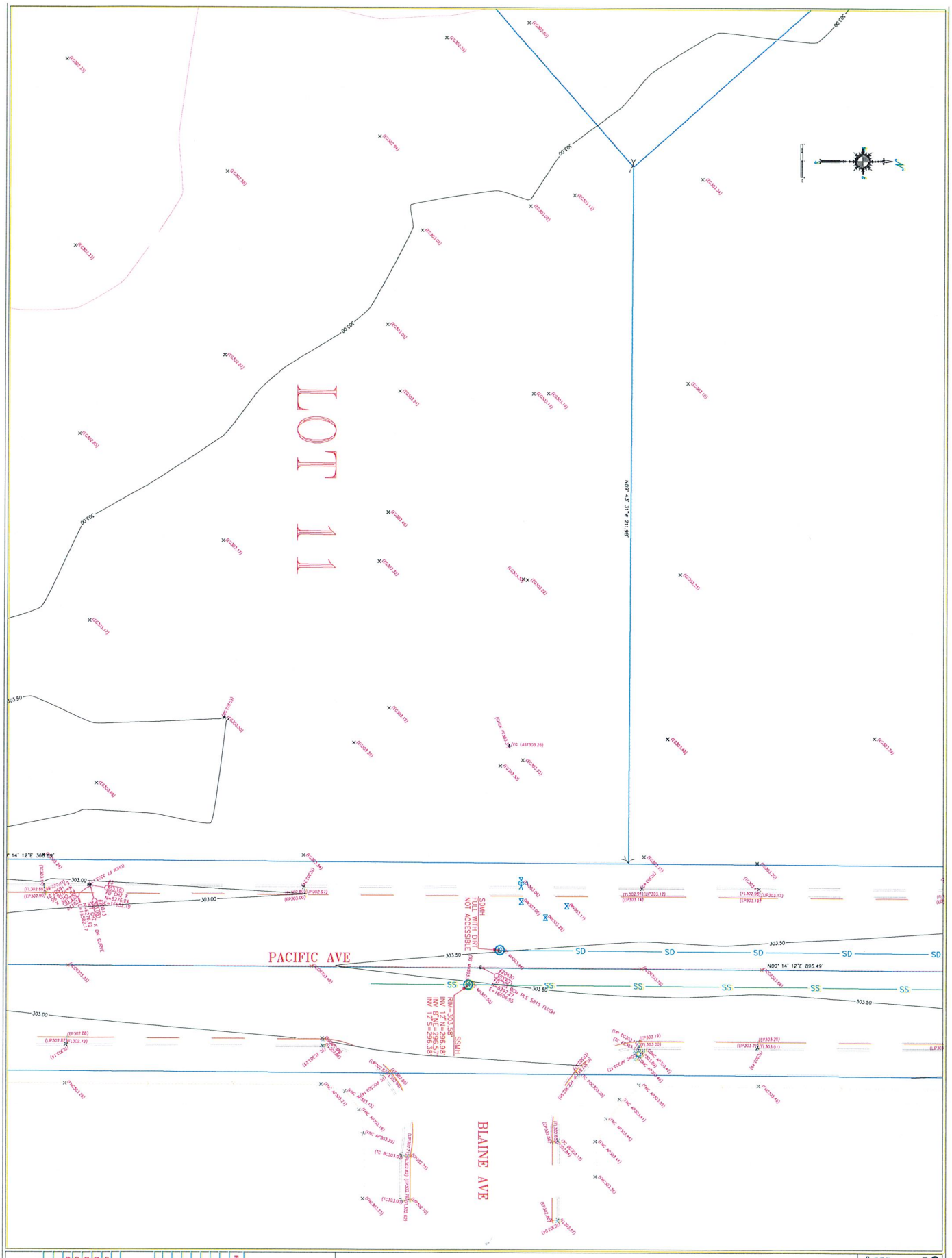

SHEET 5 OF 8

CHECKED BY	NSL
SCALE	NOTE ON PLAN

REVISIONS	DATE

PROFESSIONAL LAND SURVEYOR
WARREN S. SPARKS
No. 8719
STATE OF CALIFORNIA

TOPOGRAPHIC SURVEY

FCRTA SELMA

SELMA, CALIFORNIA 93662

CENTRAL VALLEY
ENGINEERING & SURVEYING, INC.
CVEAS
2015 LOGAN STREET
SELMA, CA 93662
WWW.CVEAS.COM
TEL (559) 891-9001
FAX (559) 891-9005
THE CONTRACTOR, SUBCONTRACTOR, CONSULTANT, LOCATION AND OPERATION OF EACH CONTRACTOR, SUBCONTRACTOR, CONSULTANT & PROJECT MANAGER

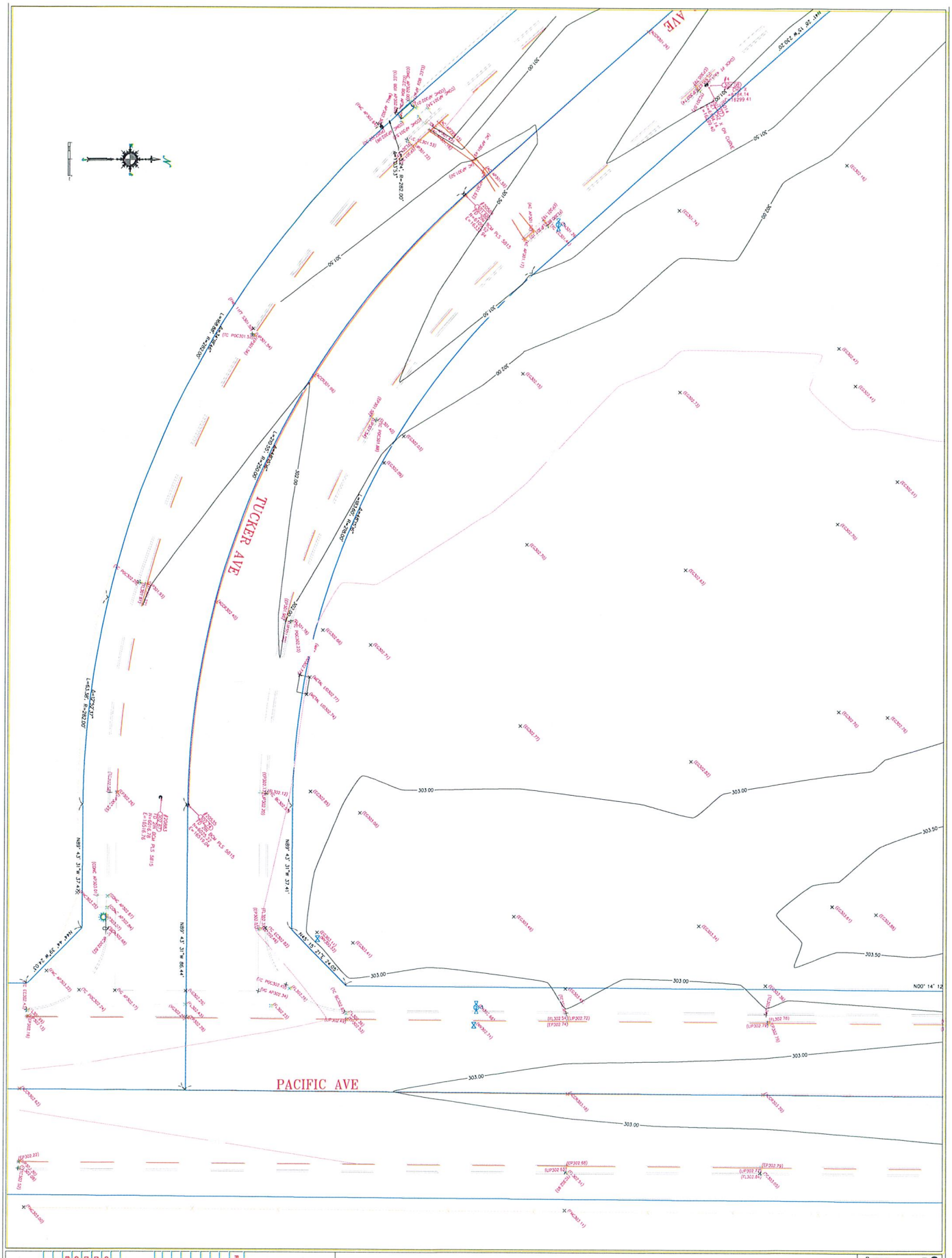

SHEET 6 OF 8

REVISIONS	
DATE:	
CHECKED BY:	
DATE:	8/24/2021
DRAWN BY:	EEB
CHECKED BY:	KB
SCALE:	NOTE ON PLAN

PROFESSIONAL LAND SURVEYOR
MARCUS S. YAMA
No. 8719
STATE OF CALIFORNIA

TOPOGRAPHIC SURVEY

FCRTA SELMA

SELMA, CALIFORNIA 93662

CENTRAL VALLEY ENGINEERING & SURVEYING, INC.
CVEAS
801 LOCUST STREET
SELMA, CALIFORNIA 93662
Tel. (559) 891-8811
Fax (559) 896-8815
Email: info@cveas.com
WWW.CVEAS.COM
CIVIL ENGINEERING • LAND SURVEYING • CONSTRUCTION MANAGEMENT
SURVEYOR NAME: EDD • FIELD CREW: EDD

CENTRAL VALLEY
ENGINEERING & SURVEYING, INC.

CVEAS

2201 LOGAN STREET
FRESNO, CA 93721
WWW.CVEAS.COM

TEL (559) 264-9601
FAX (559) 264-9602
EMAIL CVEAS@CVEAS.COM

THE CONTRACTOR SHALL CONFIRM THE LOCATION AND DEPTH OF ALL UTILITIES PRIOR TO CONSTRUCTION. CONTACT "USA" AT 1-800-227-2600 FOR UNDERGROUND UTILITY MARKING.

TOPOGRAPHIC SURVEY

FCRTA SELMA

SELMA, CALIFORNIA 93662

STATE OF CALIFORNIA
PROFESSIONAL LAND SURVEYOR
KAMINDER S. SOKHI
No. 8779

CVEAS JOB #	2020-0005
DATE	8/24/2022
DRAWN BY	BB
CHECKED BY	KSS
SCALE	NOTE ON PLAN

REVISIONS	DATE

SHEET 7 OF 8

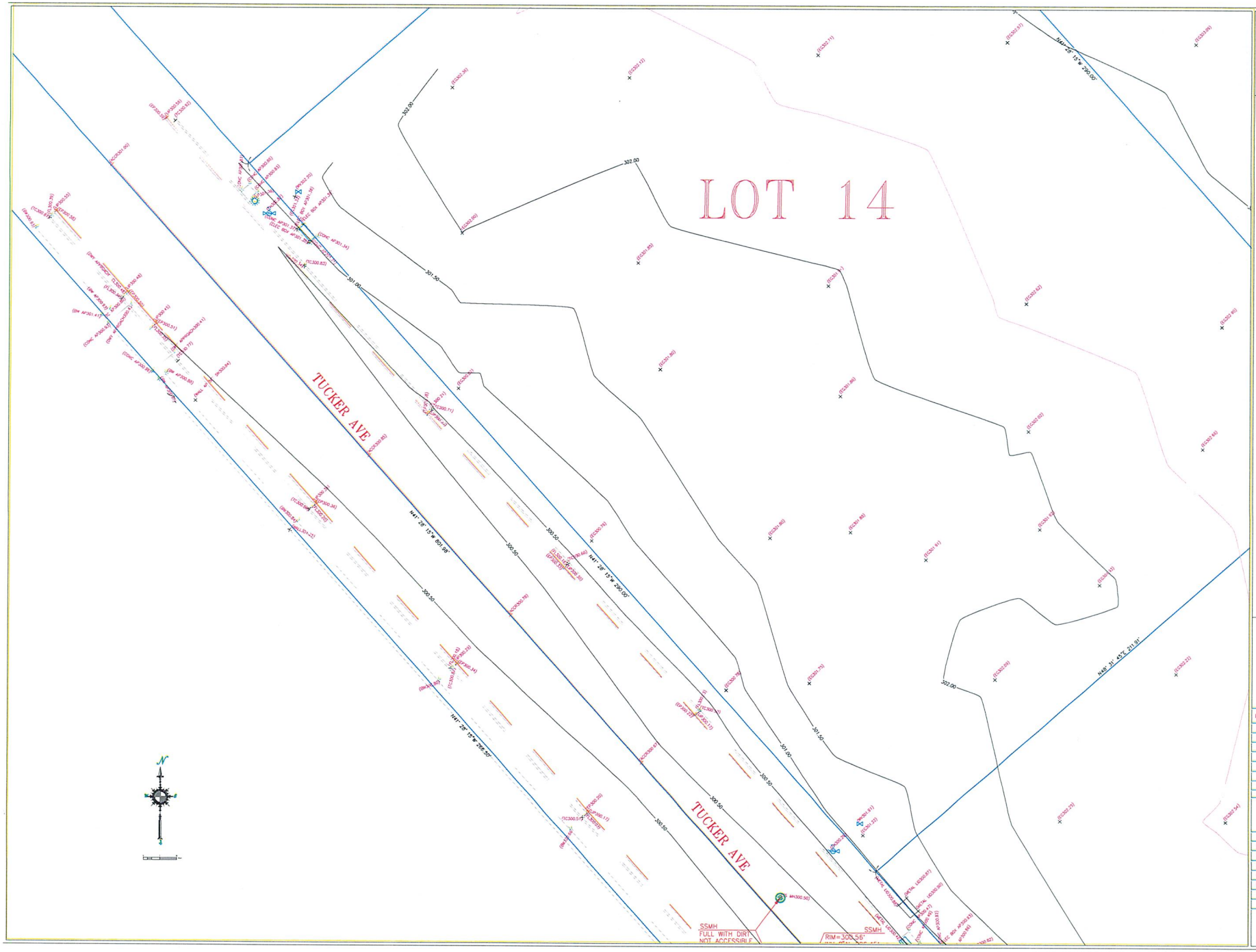

CENTRAL VALLEY
ENGINEERING & SURVEYING, INC.

CVEAS

2251 LOGAN STREET
SELMA, CA 93662
WWW.CVEAS.COM

Tel: (559) 891-9815
Fax: (559) 891-9816
Email: info@cveas.com

CIVIL ENGINEERING * LAND SURVEYING * CUSTOM HOME DESIGN
COMMERCIAL BUILDING DESIGN * PLANNING & PROJECT MANAGEMENT

TOPOGRAPHIC SURVEY

FCRTA SELMA
SELMA, CALIFORNIA 93662

PROFESSIONAL LAND SURVEYOR
NAVINDER S. SANDHU
No. 8719
STATE OF CALIFORNIA

REVISIONS	DATE:

CVEAS JOB # :	2103-04UX
DATE:	8/24/2021
DRAWN BY:	S.B.
CHECKED BY:	N.S.
SCALE:	NOTE ON PLAN

SHEET 8 OF 8